




# CPS 10544/1 - Map C

119°11'1"E



119°11'1"E

## Legend

-  CPS areas applied to clear
-  Land Tenure (LGATE\_226) - SLIP
-  Local Government Authorities



1:200

Projection: GDA2020



GOVERNMENT OF  
WESTERN AUSTRALIA